











## SPECIFIC CHARACTERISTICS OF THE BEACHES

NORTH ZONE	Distance from the CITY CENTER	TYPE	SERVICES			WC		LEISURE	
<b>PUNTA RASET</b>	In the city center	SAND	Surveillance Life guard	✓	✓	✓	✓	Beach platform Roller skates Voleibol net	✓
<b>ALBARANES</b>	A 1 km.	SAND	Surveillance Life guard Beach library	.	.	✓	✓	Roller skates Voleibol net	.
<b>LES MARINES</b>	A 2'5 km.	SAND	Surveillance Life guard	✓	✓	✓	✓	Beach platform Roller skates Voleibol net	✓
<b>LES BOVETES</b>	A 5'5 km.	SAND	Surveillance Life guard Marking buoys	✓	✓	✓	✓	Canoes Voleibol net	✓
<b>ELS MOLINS</b>	A 6'5 km.	SAND	Surveillance Life guard Marking buoys	.	.	✓	✓	Windsurf Voleibol net	✓
<b>L'ALMADRAVA</b>	A 10 km.	STONE	Surveillance Life guard Marking buoys	.	.	✓	.	Voleibol net	.
<b>LES DEVESES</b>	A 12 km.	SAND	Surveillance Life guard Marking buoys	.	.	✓	.	.	✓

## SPECIFIC CHARACTERISTICS OF THE BEACHES

SOUTH ZONE (NATURAL RESERVE)	Distance from the CITY CENTER	TYPE	SERVICES			WC		LEISURE	
<b>MARINETA CASSIANA</b> 	A 1 km.	SAND	Surveillance Life guard Marking buoys Beach library	✓ 	✓	✓	✓	.	✓
<b>EL TRAMPOLÍ</b>	A 3'3 km.	ROCK	Surveillance Life guard Marking buoys	.	.	✓	.	Snorkel	.
<b>PUNTA NEGRA</b>	A 4 km.	ROCK	.	.	.	.	.	Snorkel	.
<b>ARENETES</b>	A 4'8 km.	ROCK	Marking buoys	.	.	.	.	Snorkel	.
<b>LA CALA</b>	A 5 km.	ROCK	.	.	.	.	.	.	.

	ALLOWED	NOT ALLOWED
<b>FISHING</b>	From ALBARANES to LES DEVESES (Allowed since 20h.)	PORT NATURAL RESERVE PUNTA RASET
<b>DOG BEACH</b>	The only space where dogs are allowed is on the breakwater (little dam) close to "Escollera Norte".	.
<b>NUDIST BEACH</b>	LA CALA	.